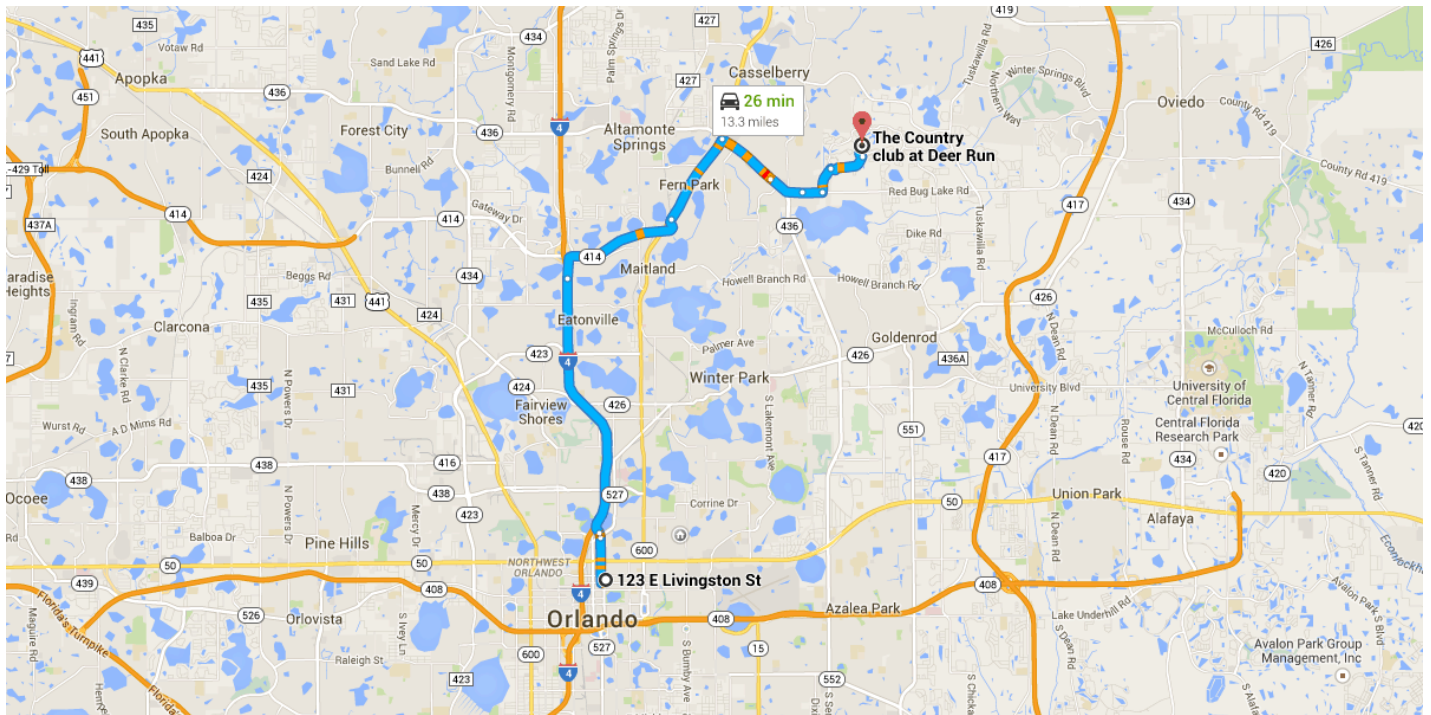


Drive 13.3 miles, 22 min

Directions from 123 E Livingston St to The Country club at Deer Run



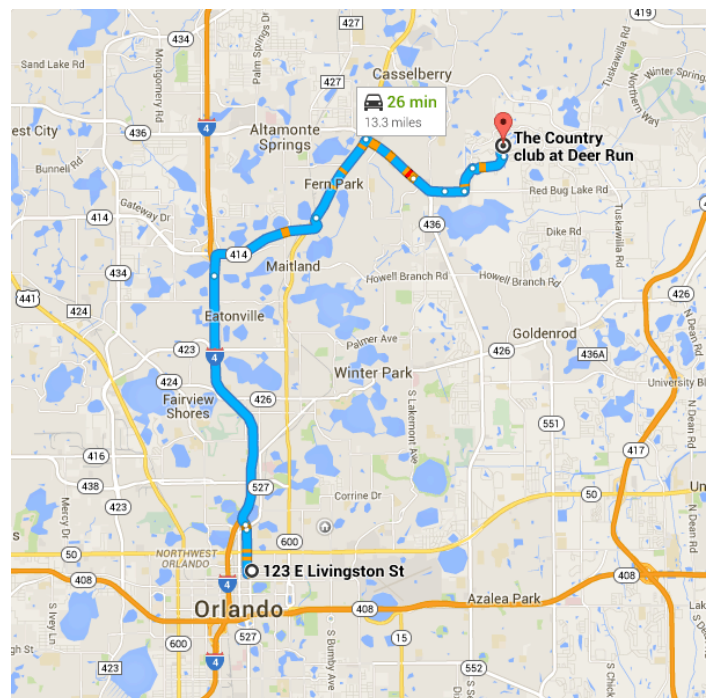
123 E Livingston St

Orlando, FL 32801

Take I-4 E, FL-414 E/Maitland Blvd, FL-15 N/FL-600 E/US-17 N/US-92 E, FL-436 E and Eagle Cir to Daneswood Way in Seminole County

13.2 mi / 22 min

1. Head west on E Livingston St toward N Rosalind Ave
449 ft
2. Turn right onto N Magnolia Ave
0.8 mi
3. Continue straight onto Magnolia Ave
472 ft
4. Take the ramp onto I-4 E
4.8 mi
5. Take exit 90A to merge onto FL-414 E/Maitland Blvd
2.5 mi



- Merge onto FL-15 N/FL-600 E/US-17 N/US-92 E/N Orlando Ave

Continue to follow FL-15 N/FL-600 E/US-17 N/US-92 E

-
- Turn **right** onto FL-436 E 1.7 mi

 - Slight **left** 1.1 mi

 - Merge onto Red Bug Lake Rd 0.6 mi

 - Turn **left** onto Eagle Cir 0.4 mi

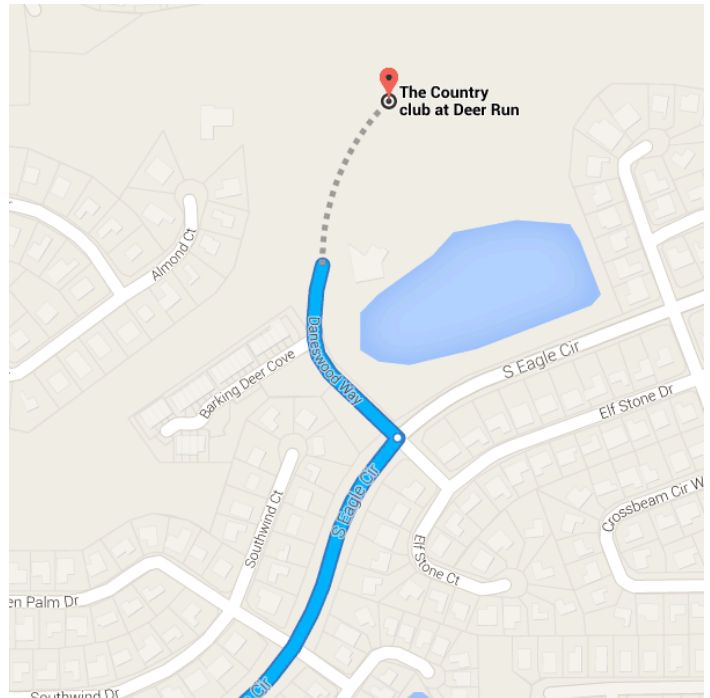
 - Turn **left** onto Eagle Cir 0.5 mi

 - Turn **right** to stay on Eagle Cir 0.7 mi

Turn **left** onto Daneswood Way

Destination will be on the right

0.1 mi / 43 s



The Country club at Deer Run

300 Daneswood Way, Casselberry, FL 32707

These directions are for planning purposes only. You may find that construction projects, traffic, weather, or other events may cause conditions to differ from the map results, and you should plan your route accordingly. You must obey all signs or notices regarding your route.